



Fig 1– Drainage gallery seen at the surface: photo (Morocco)



Fig 2 – Drainage gallery seen underground: photo (Turfan, Xinjiang)

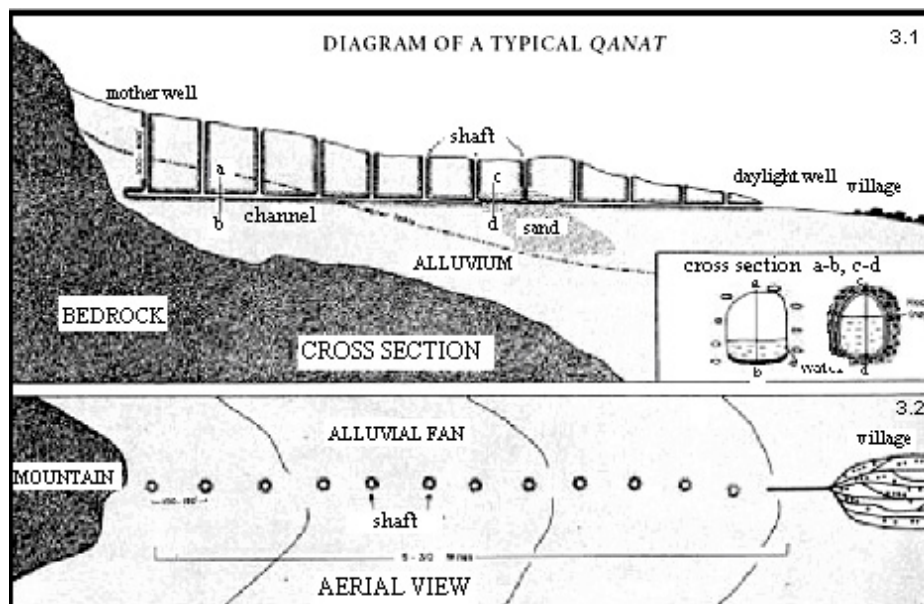


Fig 3 – Drainage gallery: (3.1) section, (3.2) plan

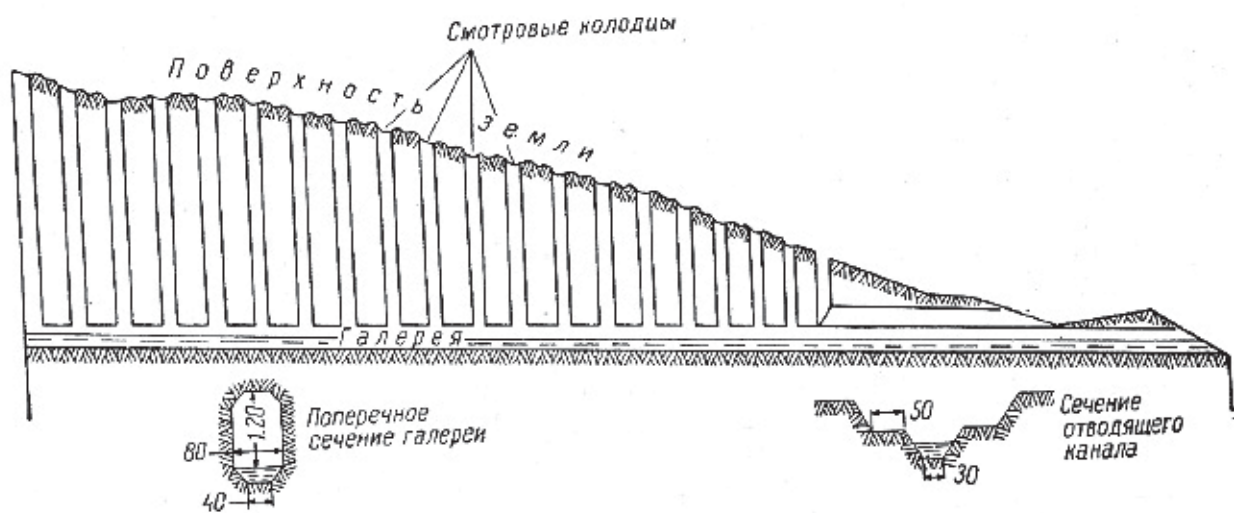


Рис. 1. Схема устройства кяриза.

Fig 3a – Section showing structure of wells



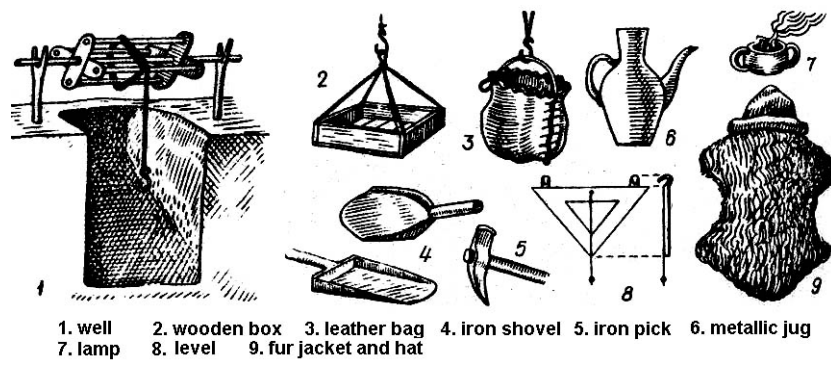


Fig 4 – Medieval excavation tools for karez




Fig 5 – Satellite photo of the Turkestan oasis. Karez systems are indicated by blue dots

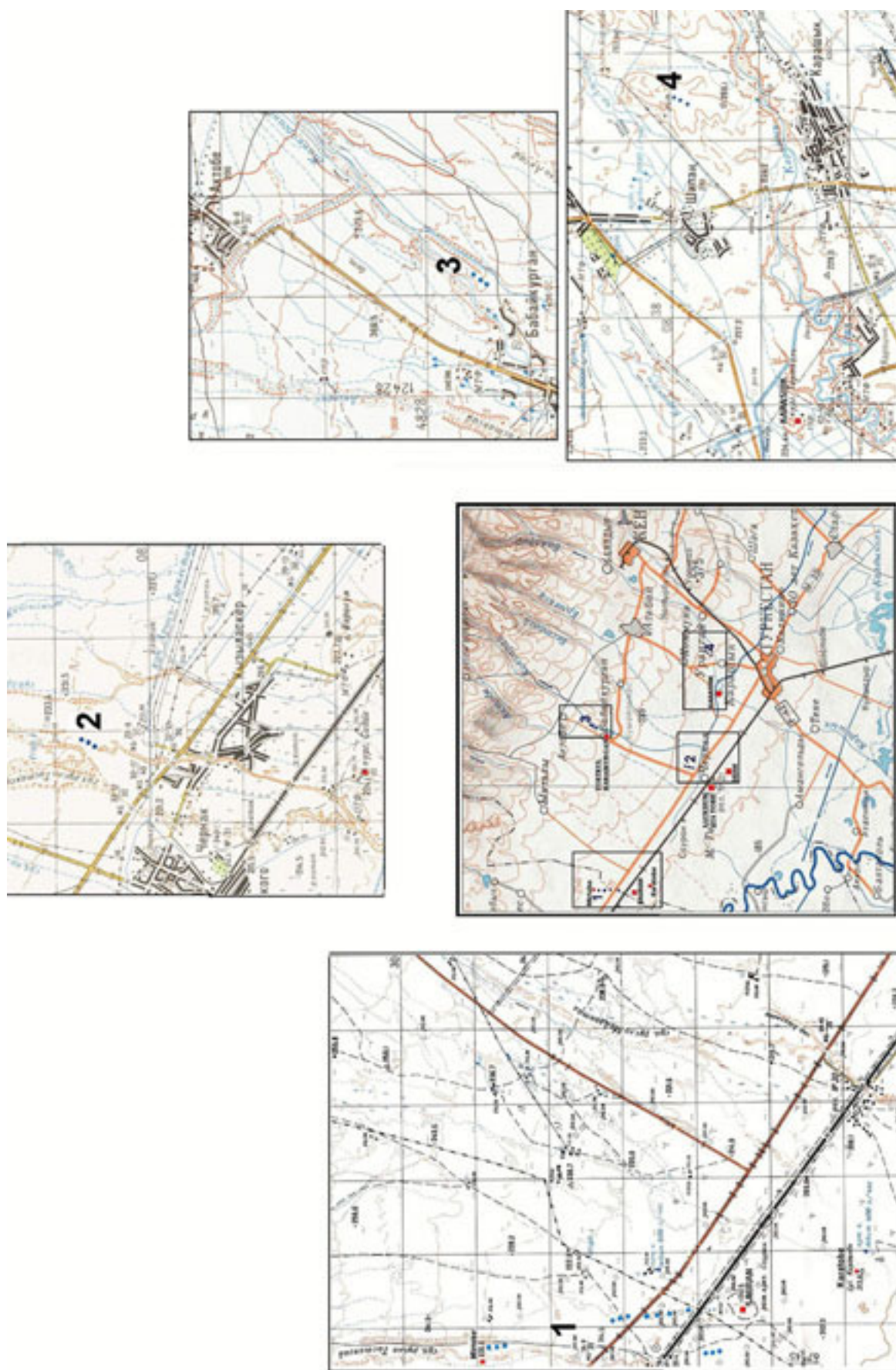


Fig 6 – Maps of the Turkestan oasis: general, 1, 2, 3, 4. Karez are indicated by blue dots



Topographical plan of Mir-tobe with karez wells

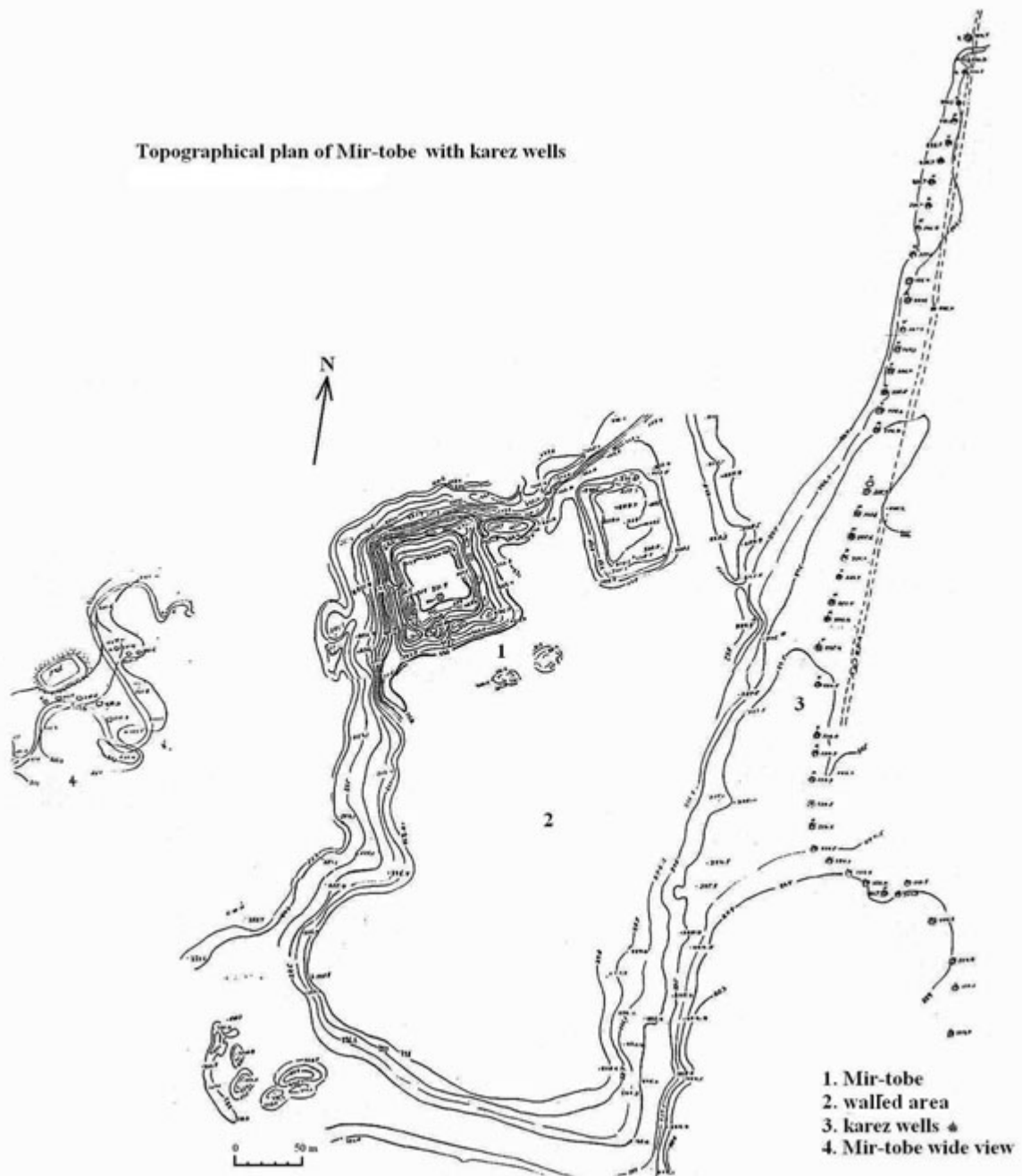


Fig 7 – Plan of Mir-tobe with Karez wells



Fig 8 – Landscape north of Sidak: aerial photo



Fig 9 – Karez north of Sidak: aerial photo